




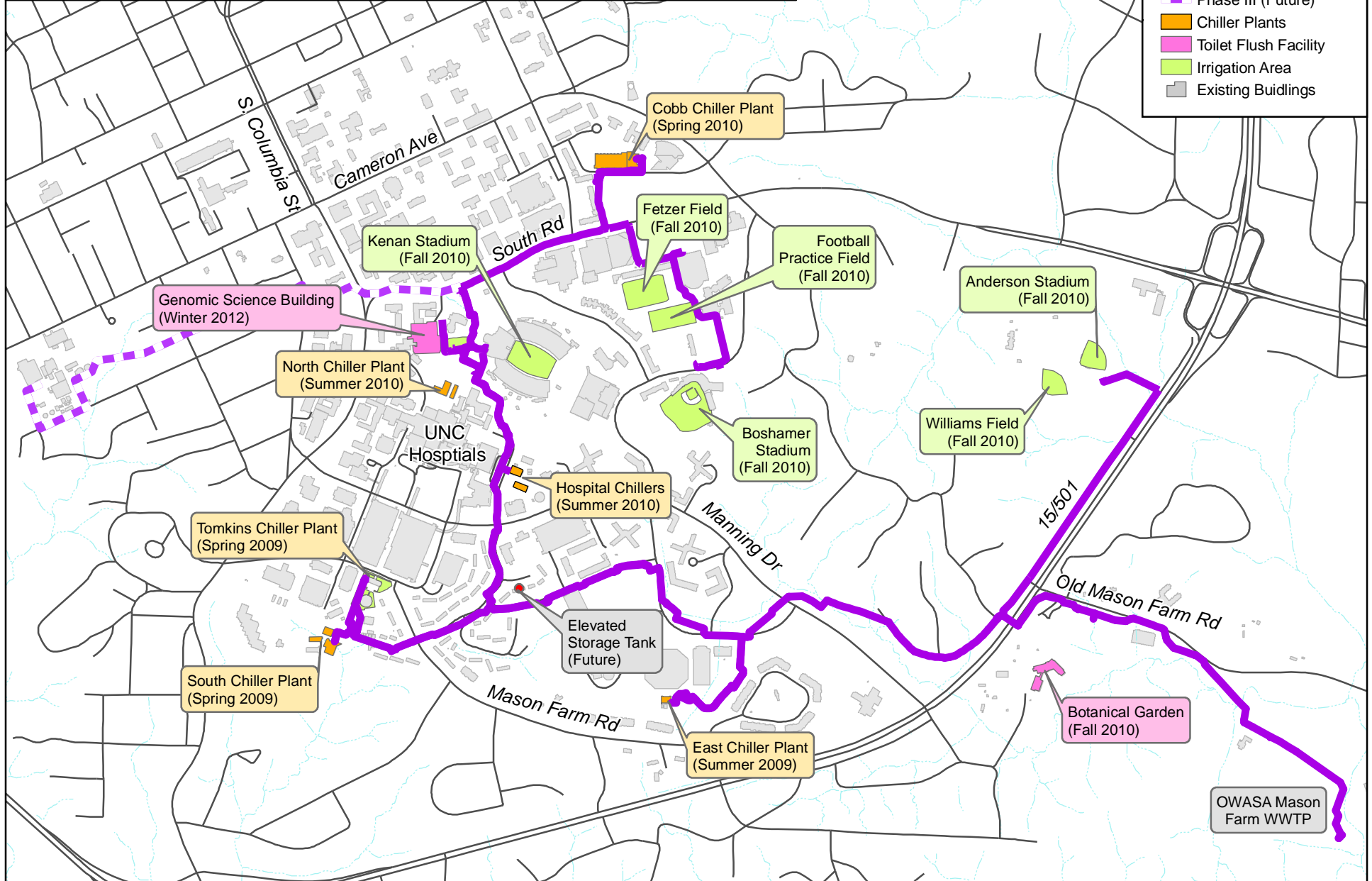


UNC-OWASA Reclaimed Water System and Uses

July 2010

Legend

-  Phase I & II (Existing)
-  Phase III (Future)
-  Chiller Plants
-  Toilet Flush Facility
-  Irrigation Area
-  Existing Buildings



1 inch = 1,200 feet

Note: This map provides a schematic representation of utilities on campus and is neither complete nor accurate. The GIS maps are a work-in-progress and do not contain all known utilities on campus. This map should be used in conjunction with record drawings and site surveys to identify and obtain actual locations of all existing site utilities. Designers and Consultants utilizing these maps are subject to the standards set forth in the UNC Design & Construction Guidelines. For more information concerning this map, please contact Lisa Huggins, Energy Services GIS Coordinator, at 919-962-4060.